



# MetroWest+

## Portishead Branch Line (MetroWest Phase 1)

TR040011

**Applicant: North Somerset District Council**

**2.55, Plan of Statutory and Non-Statutory Sites and Features of Nature Conservation**

**The Infrastructure Planning (Applications: Prescribed Forms and Procedure) Regulations 2009, regulation 5(2)(I)**

**Planning Act 2008**

**Author: CH2M**

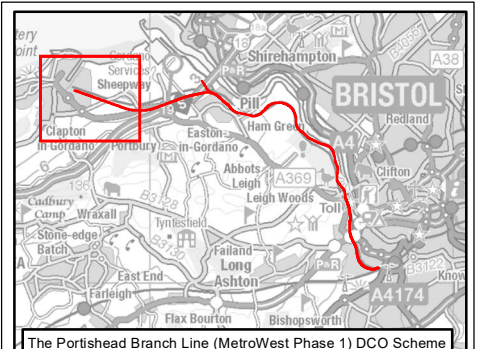
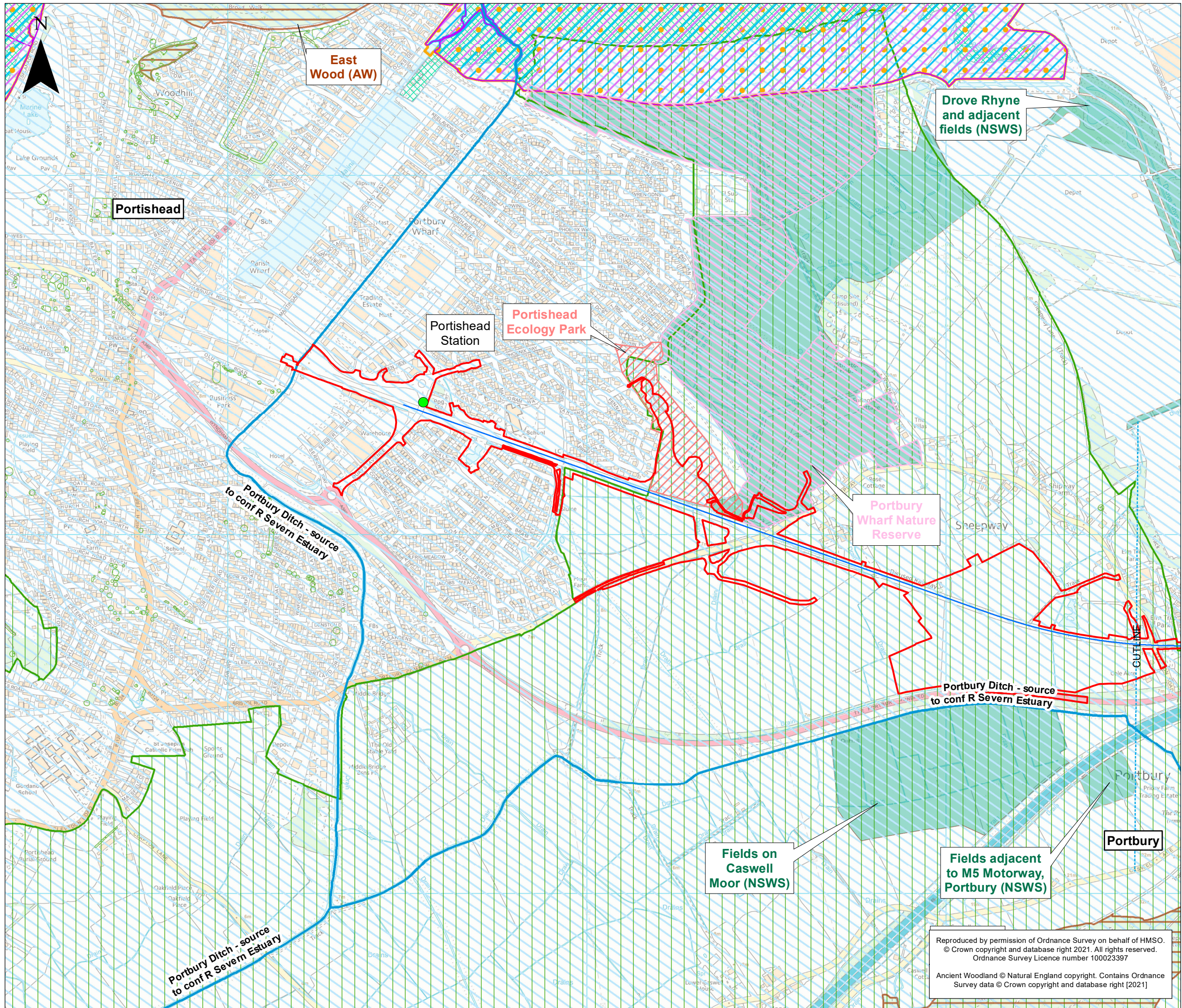
**Revision: Version 2**

**Date: March 2021**



## Document Index

<u>Version</u>	<u>Date</u>	<u>Status</u>	<u>Plan No. and Title</u>	<u>Document Index</u>	<u>Document Revision</u>	<u>Changes</u>
<u>1</u>	<u>November 2019</u>	<u>Application</u>	<u>2.55 Plan of Statutory and Non-Statutory Sites and Features of Nature Conservation</u>	<u>674946-100-001-A</u>	<u>ES-A</u>	<u>N/A</u>
<u>2</u>	<u>March 2021</u>	<u>Update</u>	<u>2.55 Plan of Statutory and Non-Statutory Sites and Features of Nature Conservation</u>	<u>674946-100-001-A</u>	<u>ES-B</u>	<u>Sheet 2: Updated the Order limits</u>



**KEY**

- Order Limits
- Existing Railway Line
- Existing Railway Station
- Portishead Branch Line**
  - The Nationally Significant Infrastructure Project (NSIP) Works
  - The Associated Development Works
  - Section in Tunnel
  - New Station

**Environmental Constraints**

- Avon Wildlife Trust (AWT)
- Bristol Wildlife Network Site (BWNS)
- Portishead Ecology Park
- North Somerset Wildlife Site (NSWS)
- Parish Council Site
- Portbury Wharf Nature Reserve
- Site of Nature Conservation Interest (SNCI)
- Tree Preservation Order (TPO) Point
- Tree Preservation Order (TPO) Area
- Ancient Woodland - Natural England Inventory (AW)
- Site of Special Scientific Interest (SSSI)
- Special Area of Conservation (SAC)
- Special Protection Area (SPA)
- Ramsar
- National Nature Reserves (NNR)
- Green Belt 2011
- WFD River Waterbody
- WFD Transitional Waterbodies
- WFD Groundwater Bodies Cycle 2

Rev	By	Chkd	Apprvd	Date	Description
ES-B	MPC	CW	CF	12/03/2021	Revised Order Limits
ES-A	MPC	CW	CF	30/11/2019	First draft

**Client**

**travelwest+**  
Bath & North East Somerset, Bristol, North Somerset and South Gloucestershire Councils working together to improve your local transport

**CH2M HILL**  
Geospatial  
Burderop Park, Swindon, SN4 0QD  
Tel: +44 (0)1793 812479 Fax: +44 (0)1793 812089  
www.ch2m.com

**Project :** Portishead Branch Line (MetroWest Phase 1)

**Drawing :** Plan of statutory and non-statutory nature conservation designations  
Sheet 1 of 5 - Portishead to Portbury  
*Plan APFP Regulation 5(2)(l)*

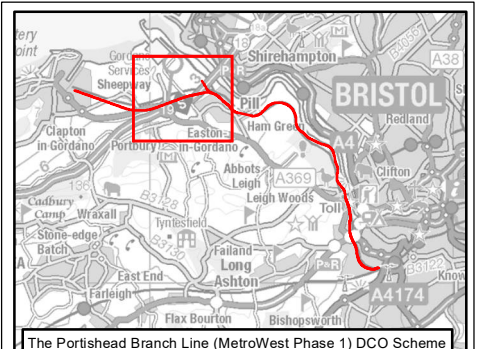
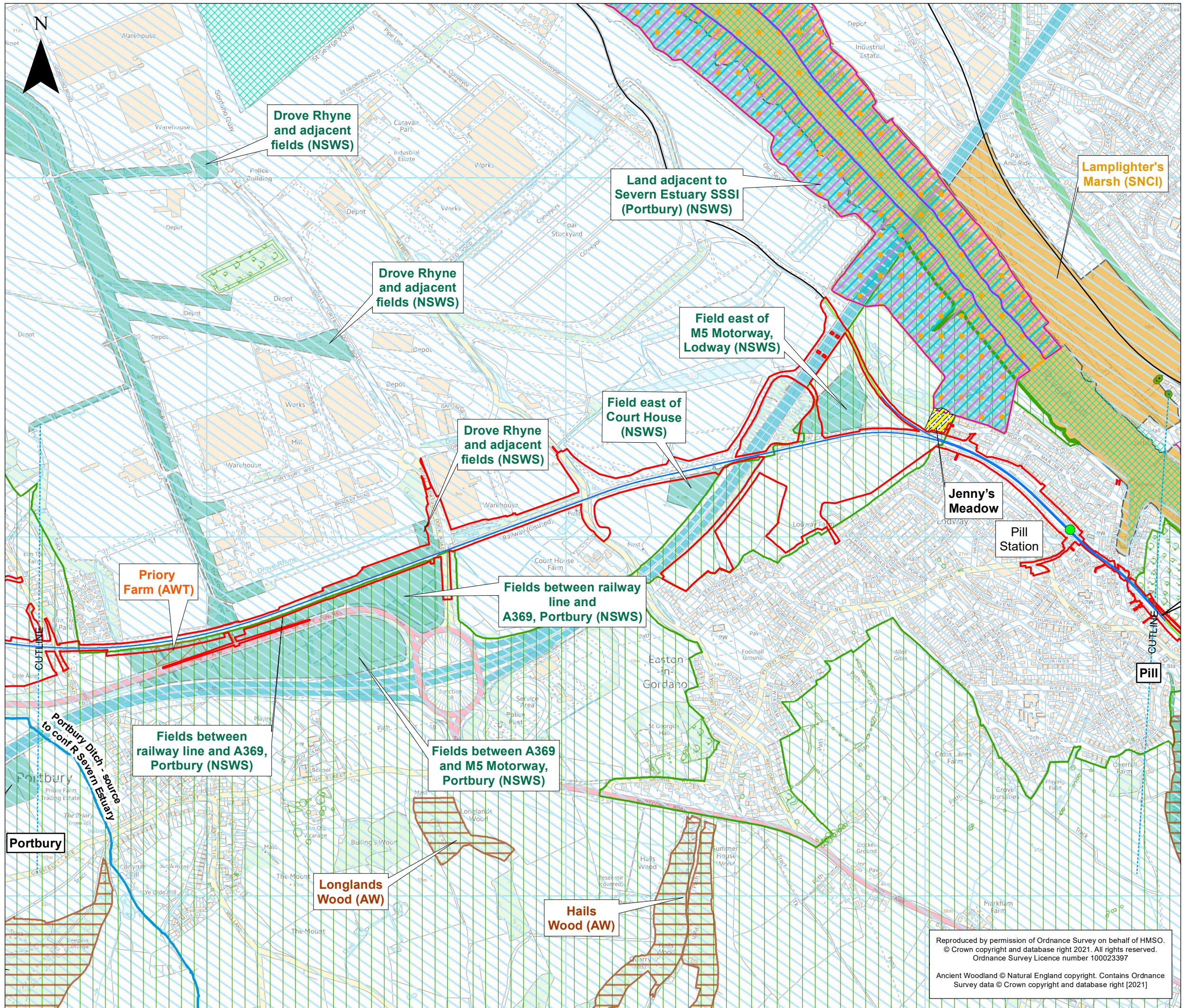
**Drawn By :** Martin Costello **Date:** 12/03/2021  
**Checked By :** Clare Williams **Date:** 12/03/2021  
**Approved By :** Carolyn Francis **Date:** 12/03/2021

**Drawing No. :** 674946-100-001-A **Revision** ES-B

**Drawing Scale :** 1:10,000 @ A3

Reproduced by permission of Ordnance Survey on behalf of HMSO.  
© Crown copyright and database right 2021. All rights reserved.  
Ordnance Survey Licence number 100023397

Ancient Woodland © Natural England copyright. Contains Ordnance Survey data © Crown copyright and database right [2021]



The Portishead Branch Line (MetroWest Phase 1) DCO Scheme

**KEY**

- Order Limits
- Existing Railway Line
- Existing Railway Station
- Portishead Branch Line**
- The Nationally Significant Infrastructure Project (NSIP) Works
- The Associated Development Works
- Section in Tunnel
- New Station

- Environmental Constraints**
- Avon Wildlife Trust (AWT)
  - Bristol Wildlife Network Site (BWNS)
  - Portishead Ecology Park
  - North Somerset Wildlife Site (NSWS)
  - Parish Council Site
  - Portbury Wharf Nature Reserve
  - Site of Nature Conservation Interest (SNCI)
  - Tree Preservation Order (TPO) Point
  - Tree Preservation Order (TPO) Area
  - Ancient Woodland - Natural England Inventory (AW)
  - Site of Special Scientific Interest (SSSI)
  - Special Area of Conservation (SAC)
  - Special Protection Area (SPA)
  - Ramsar
  - National Nature Reserves (NNR)
  - Green Belt 2011
  - WFD River Waterbody
  - WFD Transitional Waterbodies
  - WFD Groundwater Bodies Cycle 2

ES-B	MPC	CW	CF	12/03/2021	Revised Order Limits
ES-A	MPC	CW	CF	30/11/2019	First draft
Rev	By	Chkd	Apprvd	Date	Description

**Client**  
**travelwest**  
Bath & North East Somerset, Bristol, North Somerset and South Gloucestershire Councils working together to improve your local transport

**CH2M HILL**  
 Geospatial  
 Burderop Park, Swindon, SN4 0QD  
 Tel: +44 (0)1793 812479 Fax: +44 (0)1793 812089  
 www.ch2m.com

**Project :** Portishead Branch Line (MetroWest Phase 1)

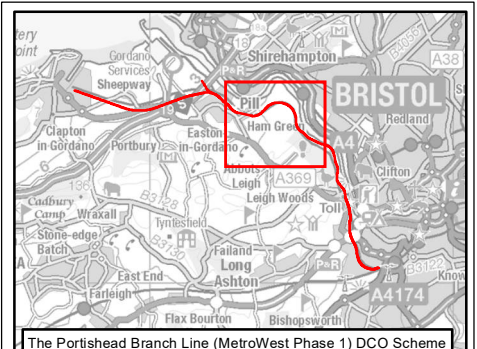
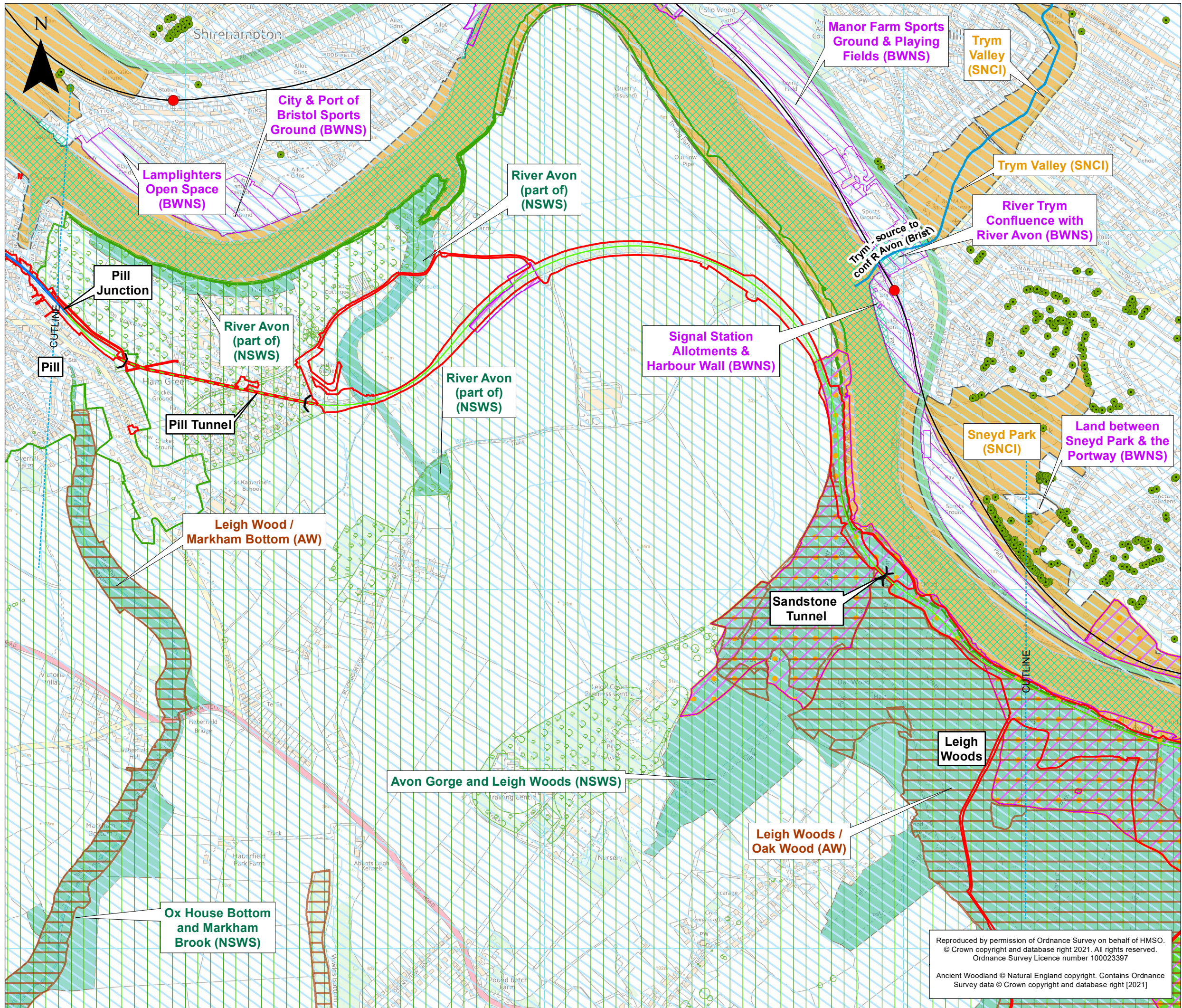
**Drawing :** Plan of statutory and non-statutory nature conservation designations Sheet 2 of 5 - Portbury to Pill *Plan APFP Regulation 5(2)(l)*

Drawn By : Martin Costello Date: 12/03/2021  
 Checked By : Clare Williams Date: 12/03/2021  
 Approved By : Carolyn Francis Date: 12/03/2021

Drawing No. : 674946-100-001-A Revision ES-B

Drawing Scale : 1:10,000 @ A3

Reproduced by permission of Ordnance Survey on behalf of HMSO. © Crown copyright and database right 2021. All rights reserved. Ordnance Survey Licence number 100023397  
 Ancient Woodland © Natural England copyright. Contains Ordnance Survey data © Crown copyright and database right [2021]



**KEY**

- Order Limits
- Existing Railway Line
- Existing Railway Station

**Portishead Branch Line**

- The Nationally Significant Infrastructure Project (NSIP) Works
- The Associated Development Works
- Section in Tunnel
- New Station

**Environmental Constraints**

- Avon Wildlife Trust (AWT)
- Bristol Wildlife Network Site (BWNS)
- Portishead Ecology Park
- North Somerset Wildlife Site (NSWS)
- Parish Council Site
- Portbury Wharf Nature Reserve
- Site of Nature Conservation Interest (SNCI)
- Tree Preservation Order (TPO) Point
- Tree Preservation Order (TPO) Area
- Ancient Woodland - Natural England Inventory (AW)
- Site of Special Scientific Interest (SSSI)
- Special Area of Conservation (SAC)
- Special Protection Area (SPA)
- Ramsar
- National Nature Reserves (NNR)
- Green Belt 2011
- WFD River Waterbody
- WFD Transitional Waterbodies
- WFD Groundwater Bodies Cycle 2

ES-B	MPC	CW	CF	12/03/2021	Revised Order Limits
ES-A	MPC	CW	CF	30/11/2019	First draft
Rev	By	Chkd	Apprvd	Date	Description

**Client**

**travelwest**  
 Bath & North East Somerset, Bristol, North Somerset and South Gloucestershire  
 Councils working together to improve your local transport

CH2M HILL  
 Geospatial  
 Burderop Park, Swindon, SN4 0QD  
 Tel: +44 (0)1793 812479 Fax: +44 (0)1793 812089  
 www.ch2m.com

**Project :** Portishead Branch Line (MetroWest Phase 1)

**Drawing :** Plan of statutory and non-statutory nature conservation designations Sheet 3 of 5 - Pill to Leigh Woods Plan APFP Regulation 5(2)(l)

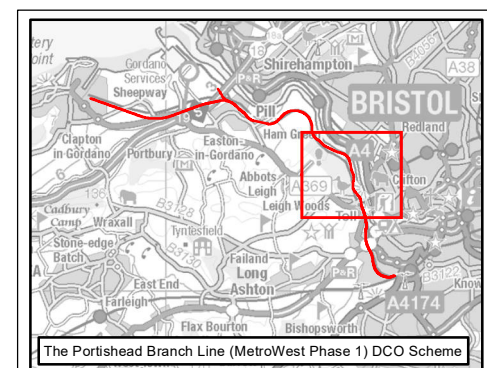
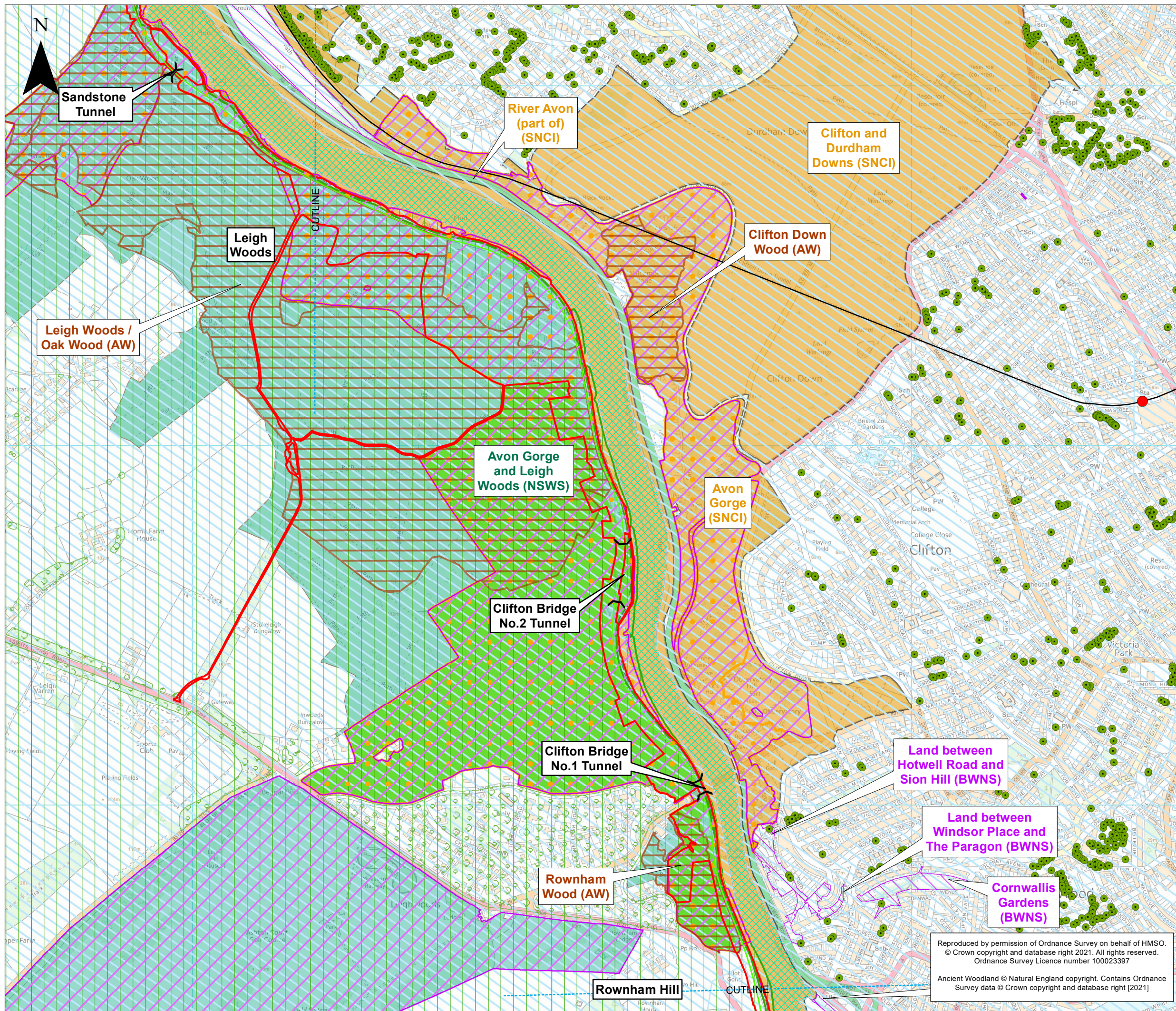
Drawn By : Martin Costello Date: 12/03/2021  
 Checked By : Clare Williams Date: 12/03/2021  
 Approved By : Carolyn Francis Date: 12/03/2021

Drawing No. : 674946-100-001-A Revision : ES-B

Drawing Scale : 1:10,000 @ A3

Reproduced by permission of Ordnance Survey on behalf of HMSO.  
 © Crown copyright and database right 2021. All rights reserved.  
 Ordnance Survey Licence number 100023397

Ancient Woodland © Natural England copyright. Contains Ordnance Survey data © Crown copyright and database right [2021]



**KEY**

- Order Limits
- Existing Railway Line
- Existing Railway Station
- Portishead Branch Line**
- The Nationally Significant Infrastructure Project (NSIP) Works
- The Associated Development Works
- Section in Tunnel
- New Station

- Environmental Constraints**
- Avon Wildlife Trust (AWT)
  - Bristol Wildlife Network Site (BWNS)
  - Portishead Ecology Park
  - North Somerset Wildlife Site (NSWS)
  - Parish Council Site
  - Portbury Wharf Nature Reserve
  - Site of Nature Conservation Interest (SNCI)
  - Tree Preservation Order (TPO) Point
  - Tree Preservation Order (TPO) Area
  - Ancient Woodland - Natural England Inventory (AW)
  - Site of Special Scientific Interest (SSSI)
  - Special Area of Conservation (SAC)
  - Special Protection Area (SPA)
  - Ramsar
  - National Nature Reserves (NNR)
  - Green Belt 2011
  - WFD River Waterbody
  - WFD Transitional Waterbodies
  - WFD Groundwater Bodies Cycle 2

Rev	By	Chkd	Apprvd	Date	Description
ES-B	MPC	CW	CF	12/03/2021	Revised Order Limits
ES-A	MPC	CW	CF	30/11/2019	First draft

**Client**

**travelwest+**  
Bath & North East Somerset, Bristol, North Somerset and South Gloucestershire Councils working together to improve your local transport

CH2M HILL  
 Geospatial  
 Burderop Park, Swindon, SN4 0QD  
 Tel: +44 (0)1793 812479 Fax: +44 (0)1793 812089  
 www.ch2m.com

**Project :** Portishead Branch Line (MetroWest Phase 1)

**Drawing :** Plan of statutory and non-statutory nature conservation designations  
 Sheet 4 of 5 - Leigh Woods to Rownham Hill  
 Plan APFP Regulation 5(2)(l)

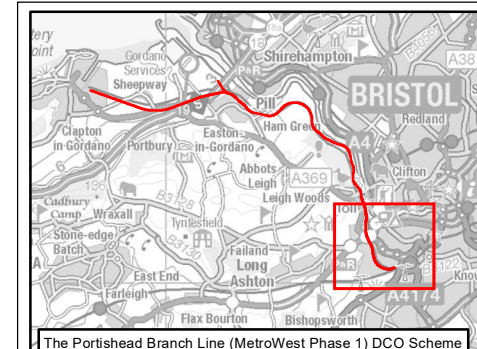
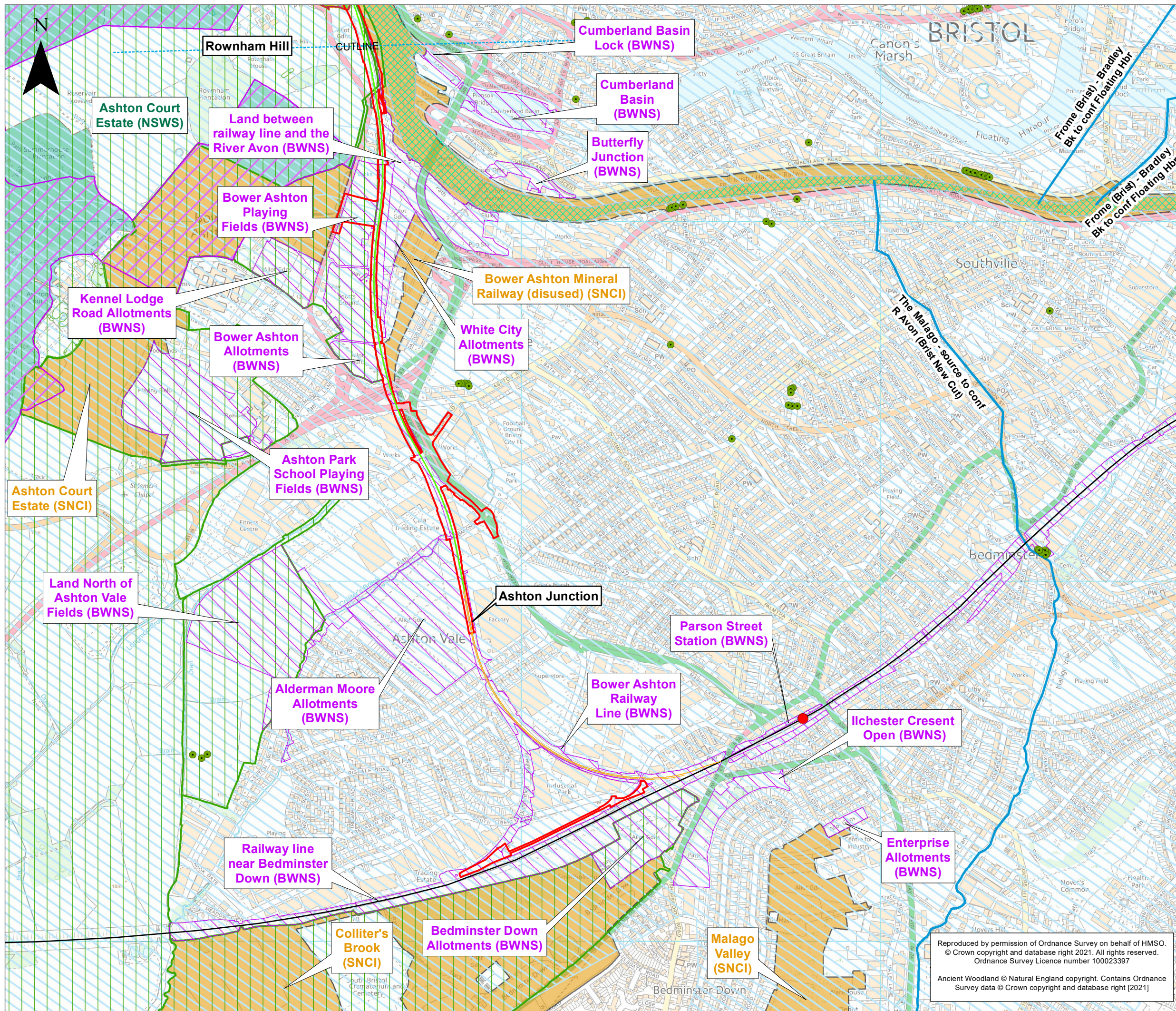
Drawn By : Martin Costello Date: 12/03/2021  
 Checked By : Clare Williams Date: 12/03/2021  
 Approved By : Carolyn Francis Date: 12/03/2021

Drawing No. : 674946-100-001-A Revision : ES-B

Drawing Scale : 1:10,000 @ A3

Reproduced by permission of Ordnance Survey on behalf of HMSO.  
 © Crown copyright and database right 2021. All rights reserved.  
 Ordnance Survey Licence number 100023397

Ancient Woodland © Natural England copyright. Contains Ordnance Survey data © Crown copyright and database right [2021]



The Portishead Branch Line (MetroWest Phase 1) DCO Scheme

**KEY**

- Order Limits
- Existing Railway Line
- Existing Railway Station

**Portishead Branch Line**

- The Nationally Significant Infrastructure Project (NSIP) Works
- The Associated Development Works
- Section in Tunnel
- New Station

**Other Works**

- Network Rail Permitted Development Rights

**Environmental Constraints**

- Avon Wildlife Trust (AWT)
- Bristol Wildlife Network Site (BWNS)
- Portishead Ecology Park
- North Somerset Wildlife Site (NSWS)
- Parish Council Site
- Portbury Wharf Nature Reserve
- Site of Nature Conservation Interest (SNCI)
- Tree Preservation Order (TPO) Point
- Tree Preservation Order (TPO) Area
- Ancient Woodland - Natural England Inventory (AW)
- Site of Special Scientific Interest (SSSI)
- Special Area of Conservation (SAC)
- Special Protection Area (SPA)
- Ramsar
- National Nature Reserves (NNR)
- Green Belt 2011
- WFD River Waterbody
- WFD Transitional Waterbodies
- WFD Groundwater Bodies Cycle 2

Rev	By	Chkd	Apprvd	Date	Description
ES-B	MPC	CW	CF	12/03/2021	Revised Order Limits
ES-A	MPC	CW	CF	30/11/2019	First draft

**Client**

Bath & North East Somerset, Bristol, North Somerset and South Gloucestershire Councils working together to improve your local transport

CH2M HILL  
Geospatial  
Burdorpe Park, Swindon, SN4 0QD  
Tel: +44 (0)1793 812479 Fax: +44 (0)1793 812089  
www.ch2m.com

**Project :** Portishead Branch Line (MetroWest Phase 1)

**Drawing :** Plan of statutory and non-statutory nature conservation designations  
Sheet 5 of 5 - Rownham Hill to Ashton Junction  
*Plan APFP Regulation 5(2)(l)*

Drawn By :	Martin Costello	Date:	12/03/2021
Checked By :	Clare Williams	Date:	12/03/2021
Approved By :	Carolyn Francis	Date:	12/03/2021

Drawing No. :	674946-100-001-A	Revision	ES-B
---------------	------------------	----------	------

Drawing Scale : 1:10,000 @ A3

Reproduced by permission of Ordnance Survey on behalf of HMSO.  
© Crown copyright and database right 2021. All rights reserved.  
Ordnance Survey Licence number 100023397

Ancient Woodland © Natural England copyright. Contains Ordnance Survey data © Crown copyright and database right [2021]